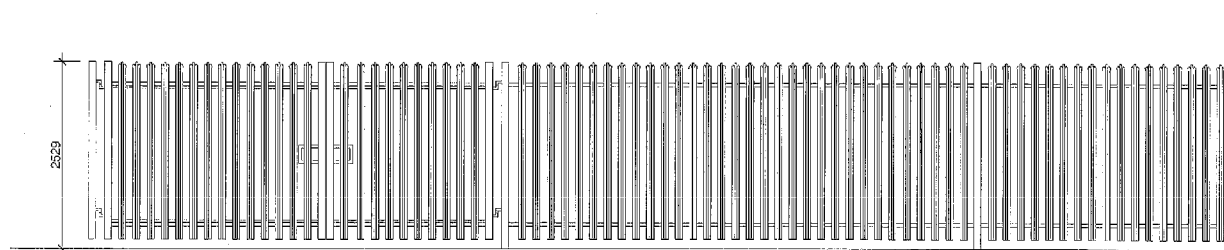


Revision / Description		Date
DRAWING: Car Park - Palasade Fencing - Site Plan		
PROJECT: A1 - Land off Cunliffe Street Chorley		
SCALE: 1:100- 1:50-1:20	FOR: MRS S Fairclough	DRAWING No.
DATE: 15-12-2012	REV:	FS/C223/01/2


This drawing is copyright. Figured dimensions are to be followed in preference to scaled dimensions and particulars to be taken from the actual work where possible. Discrepancies to be reported immediately and before proceeding. Enquiries ask GENERAL. All work & materials to comply with the recommendations & requirements of all current relevant British Standards, BS-ENs, B.S. codes of practice, Building Regulations Planning Legislation & Construction Design and Management Regulations. All products and material to be CE marked and used fully in accordance with the manufacturer's or supplier's recommendations & instructions. All structural steel to be BS or S355 grades unless otherwise stated and preservative treated. This drawing has been prepared in accordance with our best understanding of client's instructions and conditions provided as part of the brief. To comply with relevant standards & regulations referred to above. This drawing must be read in conjunction with all other relevant drawings, details, specifications, notes, method statements and all other pertinent documents. **Warning:** Retrospective permission is required as the work has already been carried out. Palasade fencing has been positioned as shown on plan and the car parking area is covered with a macadam surface. The kerb to the access gates are to be dropped by LCC when permission has been granted. The car park has been in use some time now and a lot of much needed space by one of Chorley leading employer.

Cunliffe Street

Car Park - Palasade Fencing - Site Plan



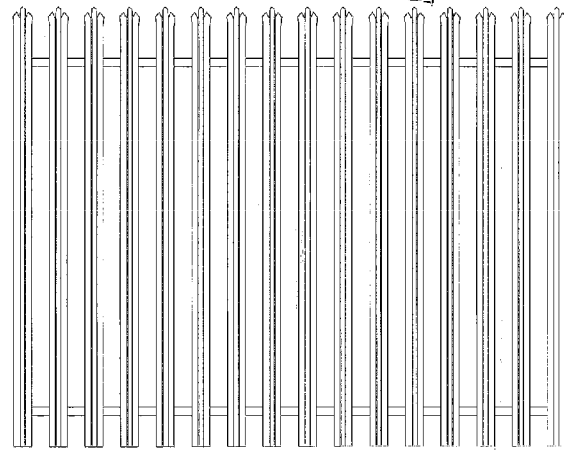
West Elevation



North Elevation

12/12/12

CHORLEY COUNCIL  
CORPORATE SUPPORT SERVICES  
17 DEC 2012



Typical Section  
- Fence

